













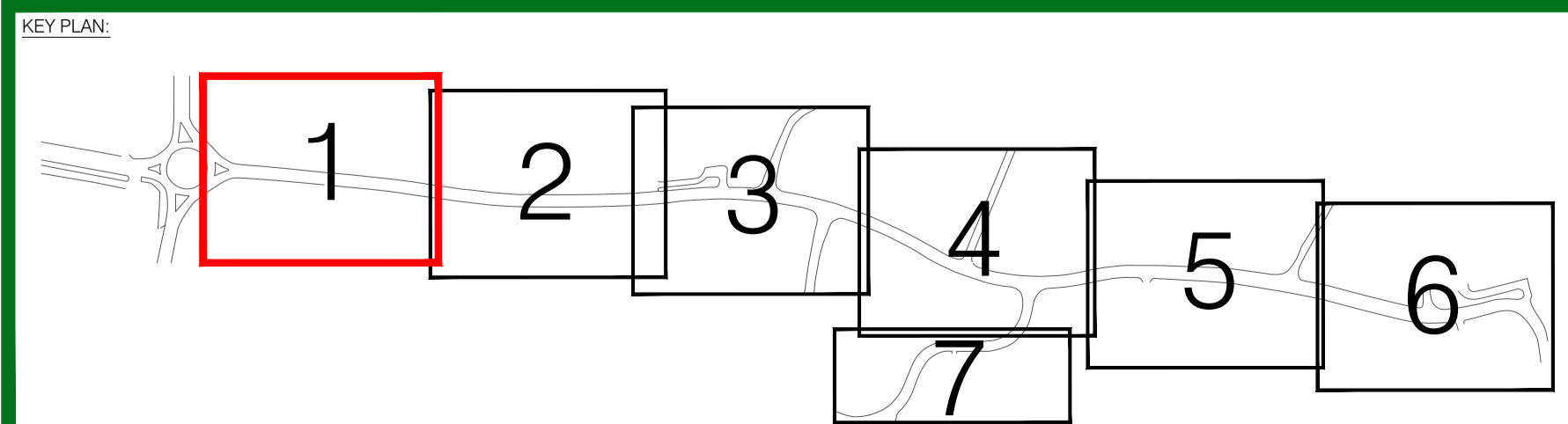
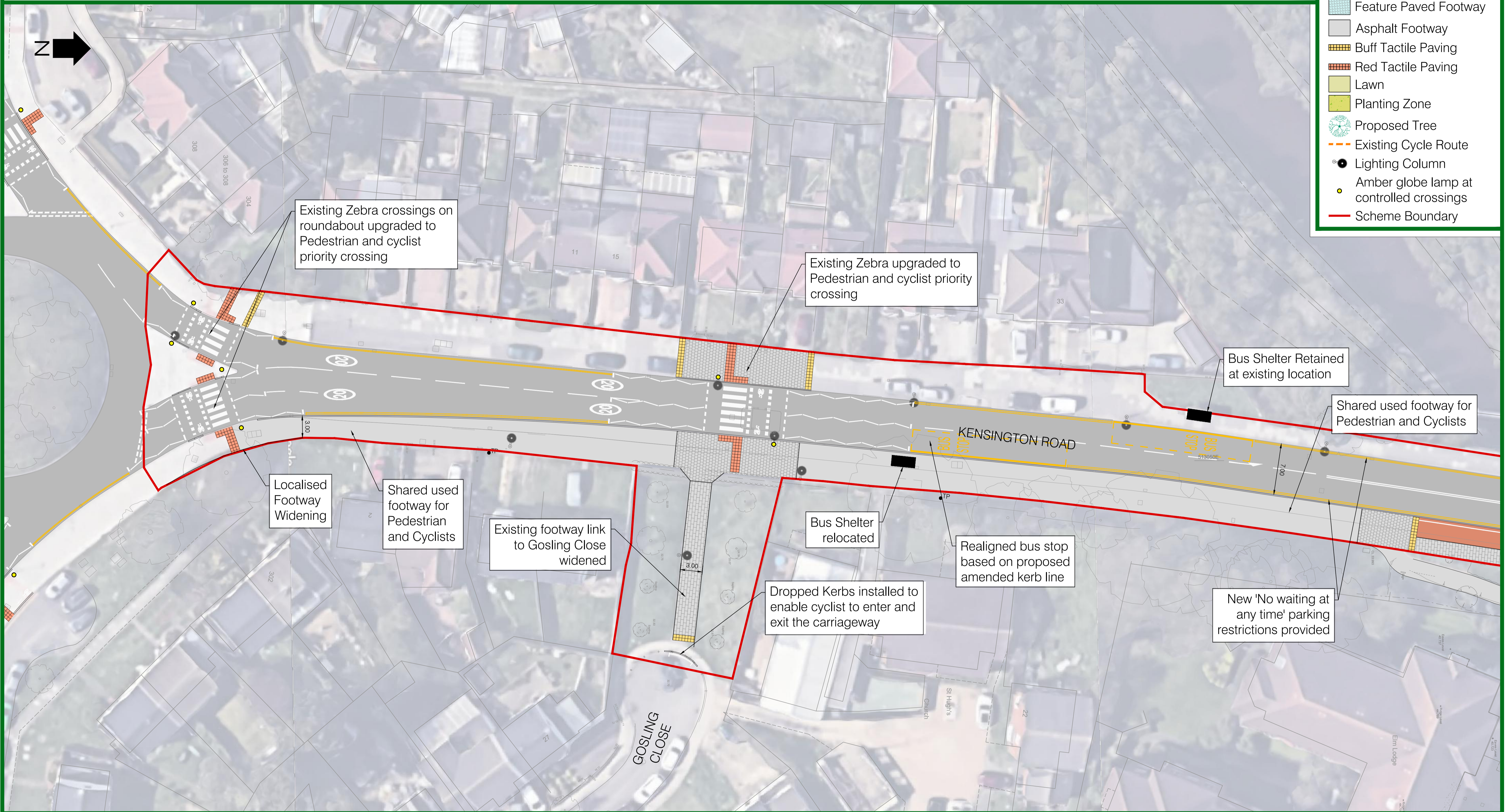


# GENERAL ARRANGEMENT PLAN

CONS-100-01-R2

- LEGEND**
-  Asphalt Carriageway
  -  Red Asphalt Cycle Track
  -  Flag Paved Footway
  -  Feature Paved Footway
  -  Asphalt Footway
  -  Buff Tactile Paving
  -  Red Tactile Paving
  -  Lawn
  -  Planting Zone
  -  Proposed Tree
  -  Existing Cycle Route
  -  Lighting Column
  -  Amber globe lamp at controlled crossings
  -  Scheme Boundary



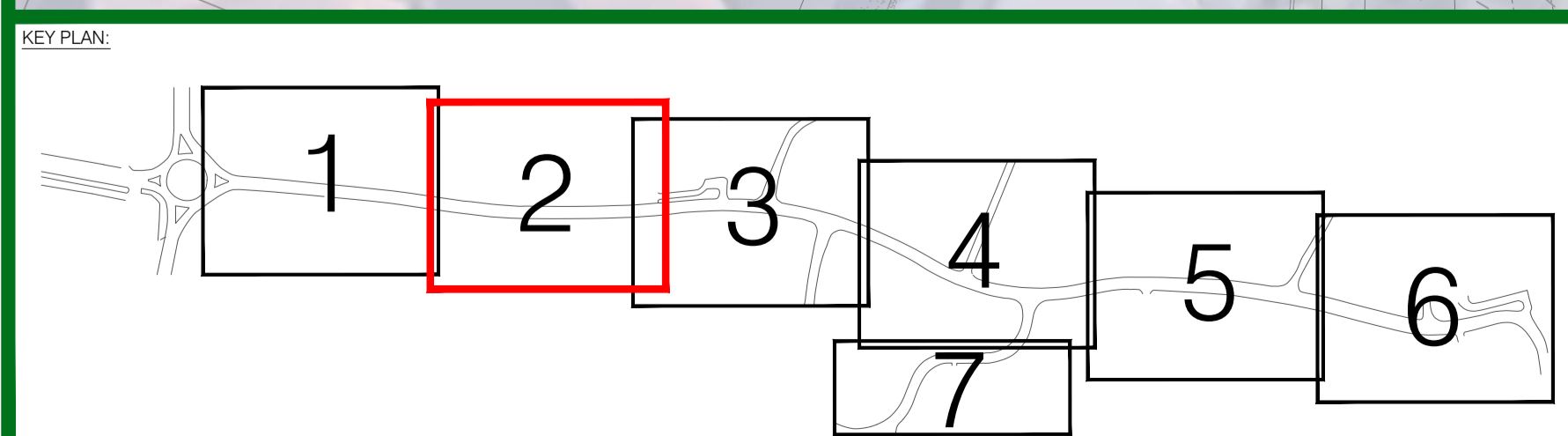
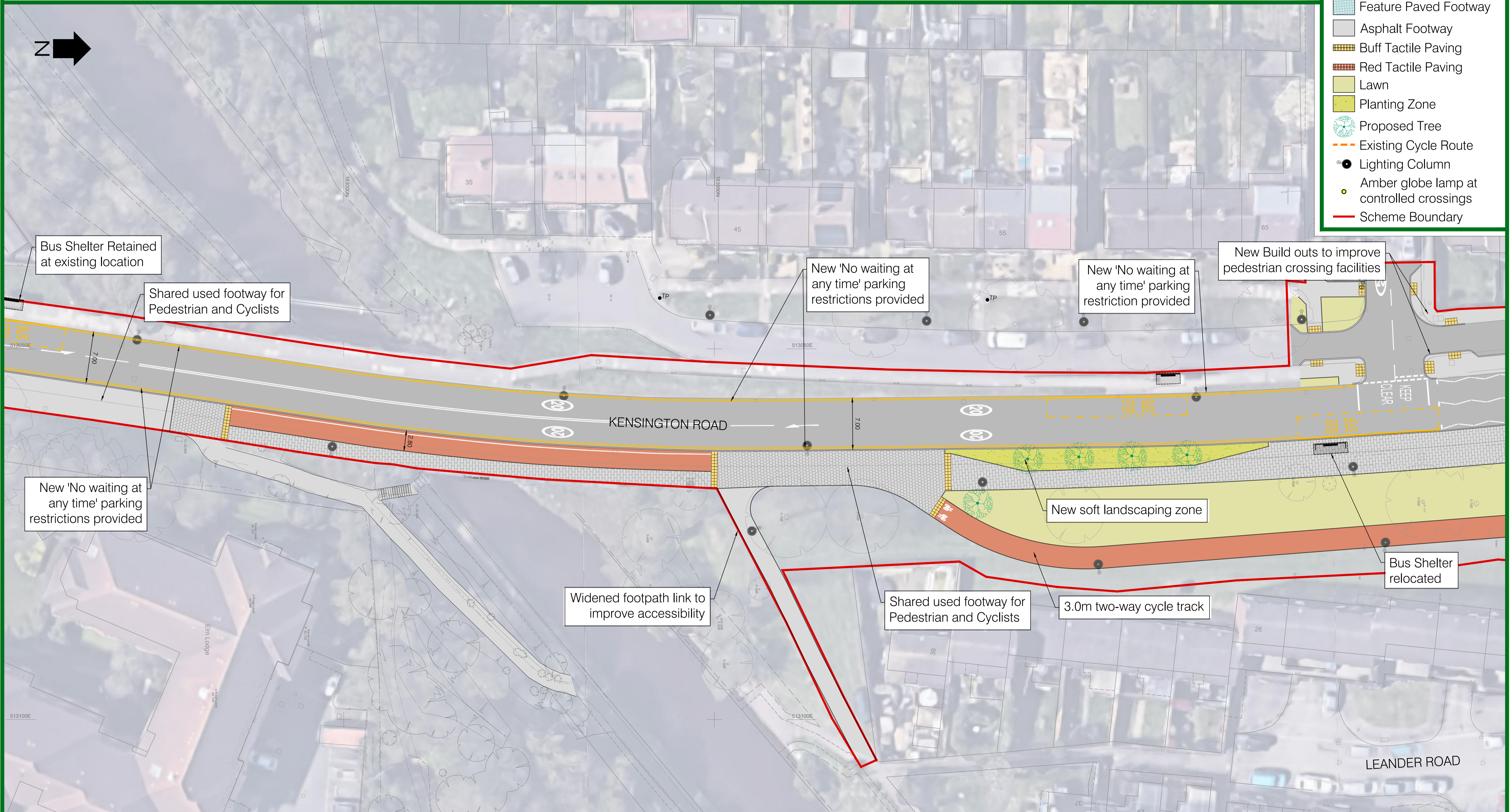
**VISIONS FOR NORTHOLT**  
 KENSINGTON ROAD IMPROVEMENTS

**PROJECT CENTRE**  **Ealing**  
[www.ealing.gov.uk](http://www.ealing.gov.uk)

# GENERAL ARRANGEMENT PLAN

CONS-100-02-R2

LEGEND	
	Asphalt Carriageway
	Red Asphalt Cycle Track
	Flag Paved Footway
	Feature Paved Footway
	Asphalt Footway
	Buff Tactile Paving
	Red Tactile Paving
	Lawn
	Planting Zone
	Proposed Tree
	Existing Cycle Route
	Lighting Column
	Amber globe lamp at controlled crossings
	Scheme Boundary



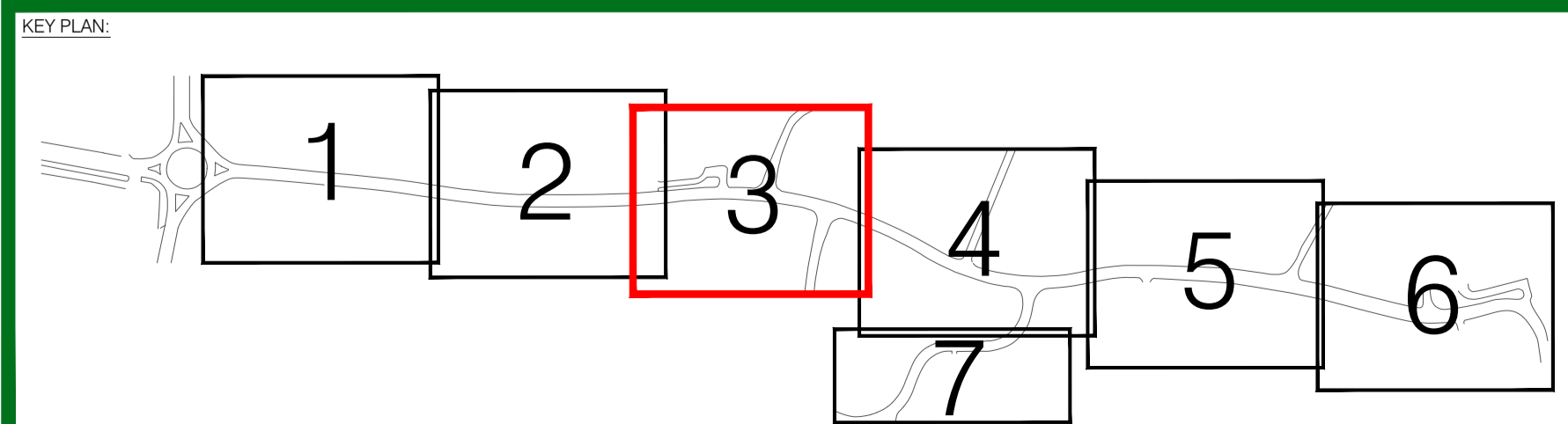
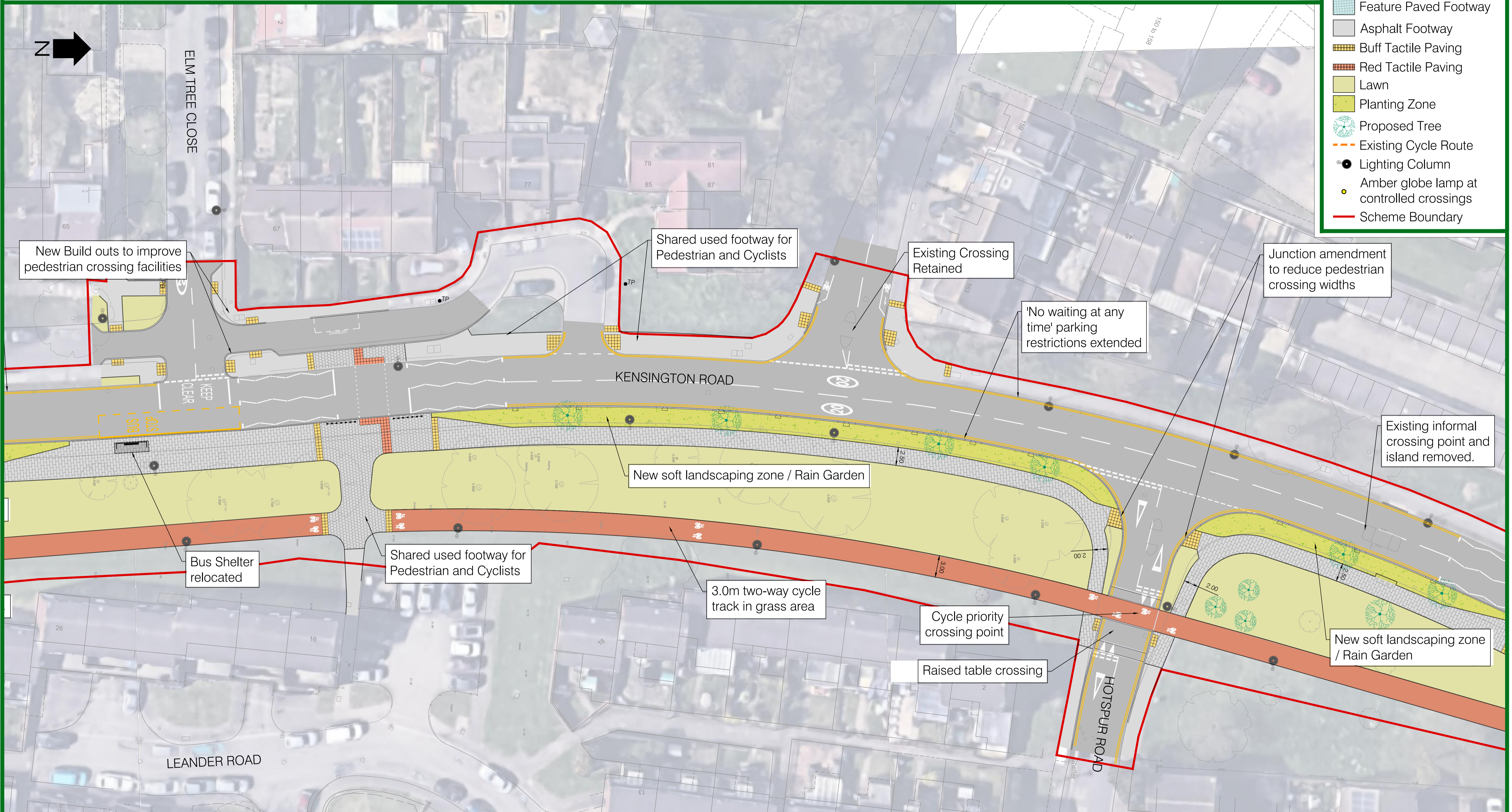
**VISIONS FOR NORTHOLT**  
KENSINGTON ROAD IMPROVEMENTS

**PROJECT CENTRE**  **Ealing**  
[www.ealing.gov.uk](http://www.ealing.gov.uk)

# GENERAL ARRANGEMENT PLAN

CONS-100-03-R2

- LEGEND**
-  Asphalt Carriageway
  -  Red Asphalt Cycle Track
  -  Flag Paved Footway
  -  Feature Paved Footway
  -  Asphalt Footway
  -  Buff Tactile Paving
  -  Red Tactile Paving
  -  Lawn
  -  Planting Zone
  -  Proposed Tree
  -  Existing Cycle Route
  -  Lighting Column
  -  Amber globe lamp at controlled crossings
  -  Scheme Boundary






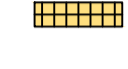
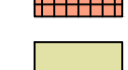



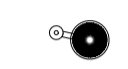





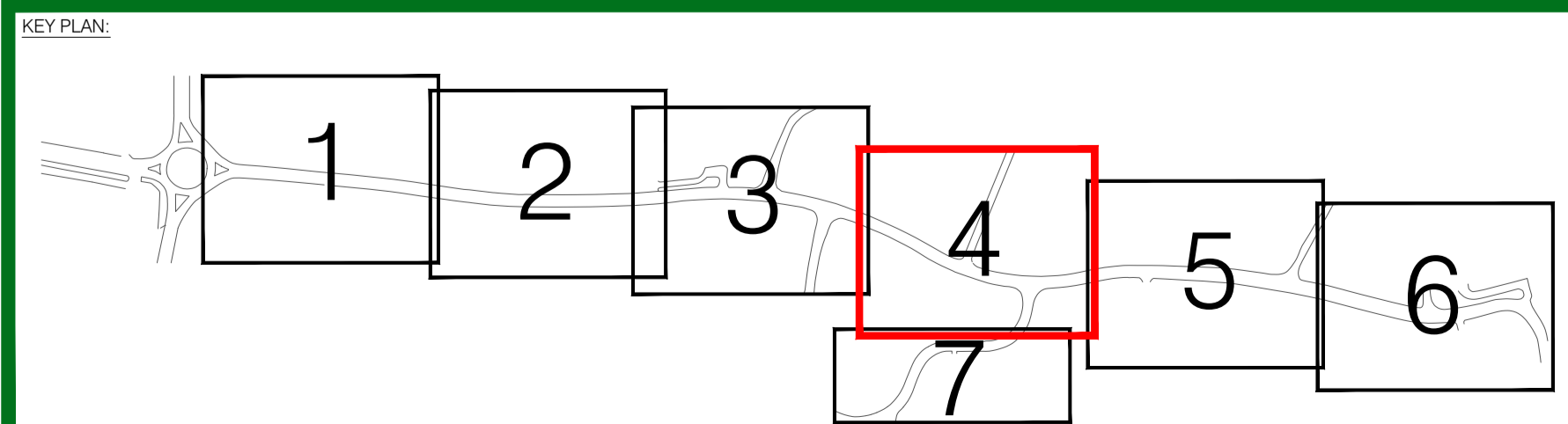
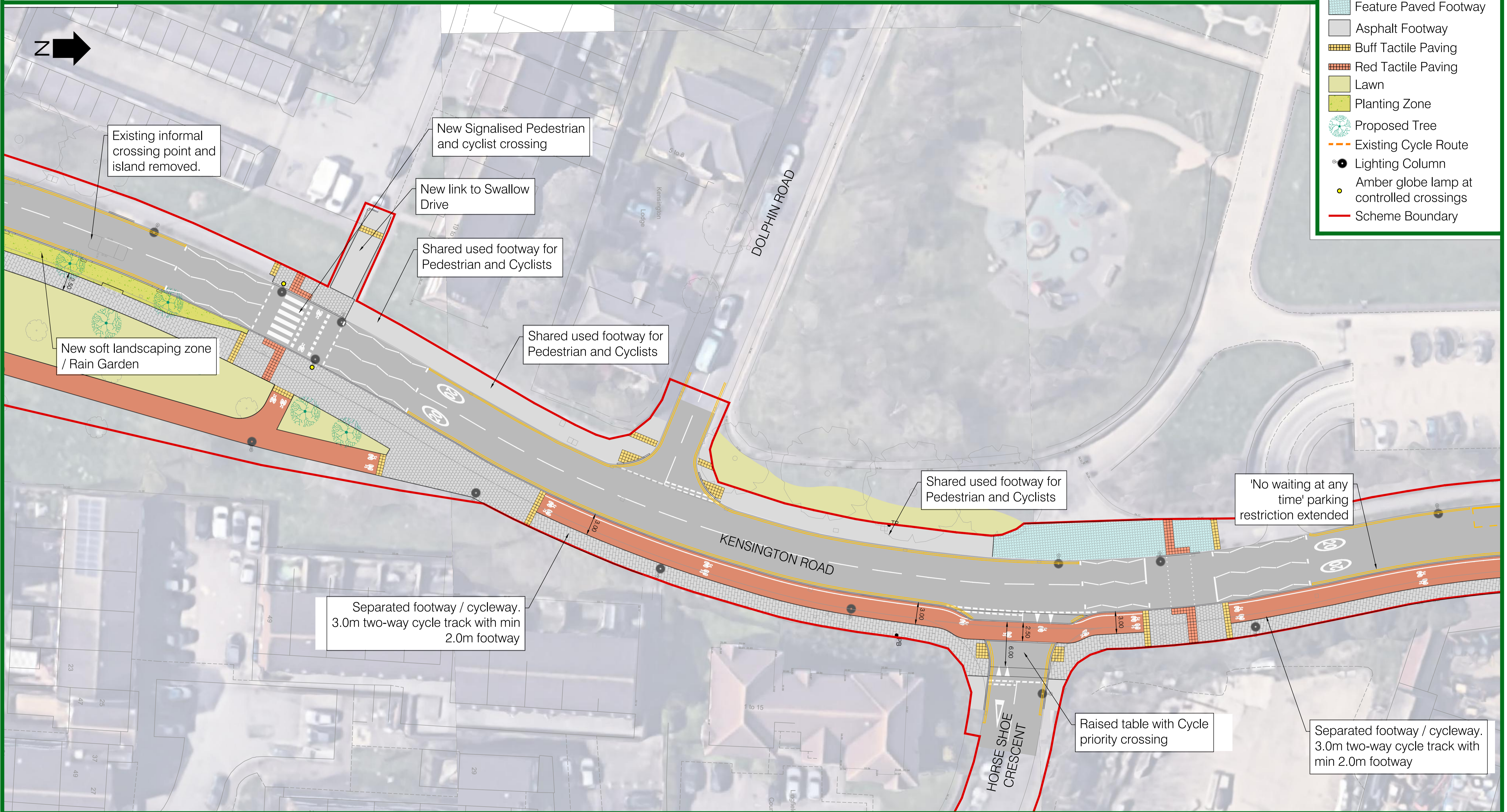
**VISIONS FOR NORTHOLT**  
KENSINGTON ROAD IMPROVEMENTS

**PROJECT CENTRE**  **Ealing**  
[www.ealing.gov.uk](http://www.ealing.gov.uk)

# GENERAL ARRANGEMENT PLAN

CONS-100-04-R2

- LEGEND**
-  Asphalt Carriageway
  -  Red Asphalt Cycle Track
  -  Flag Paved Footway
  -  Feature Paved Footway
  -  Asphalt Footway
  -  Buff Tactile Paving
  -  Red Tactile Paving
  -  Lawn
  -  Planting Zone
  -  Proposed Tree
  -  Existing Cycle Route
  -  Lighting Column
  -  Amber globe lamp at controlled crossings
  -  Scheme Boundary



**VISIONS FOR NORTHOLT**  
KENSINGTON ROAD IMPROVEMENTS

**PROJECT CENTRE**

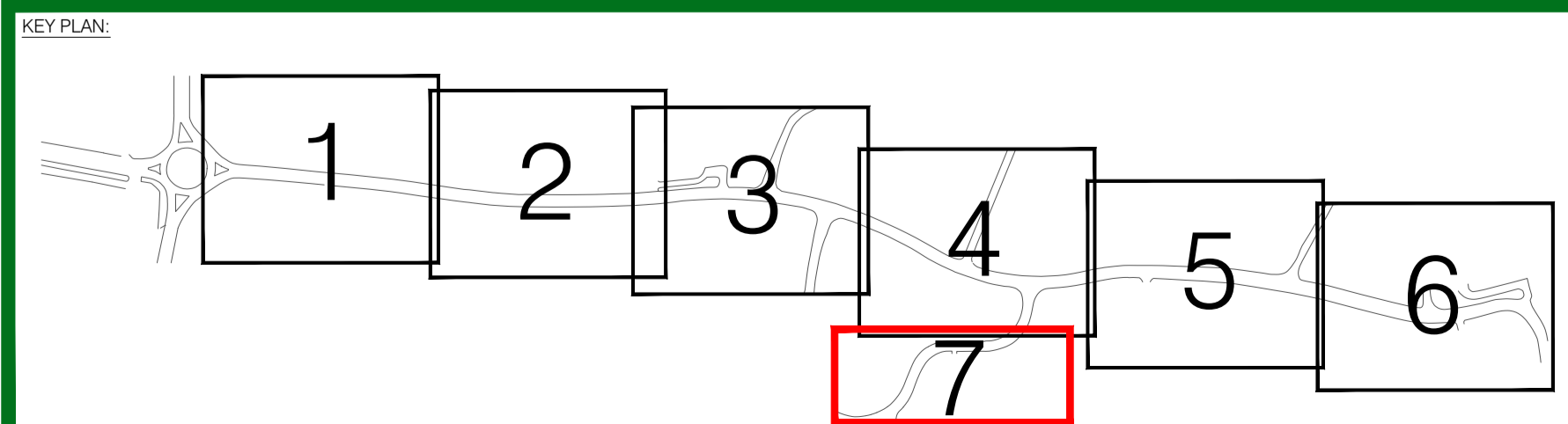
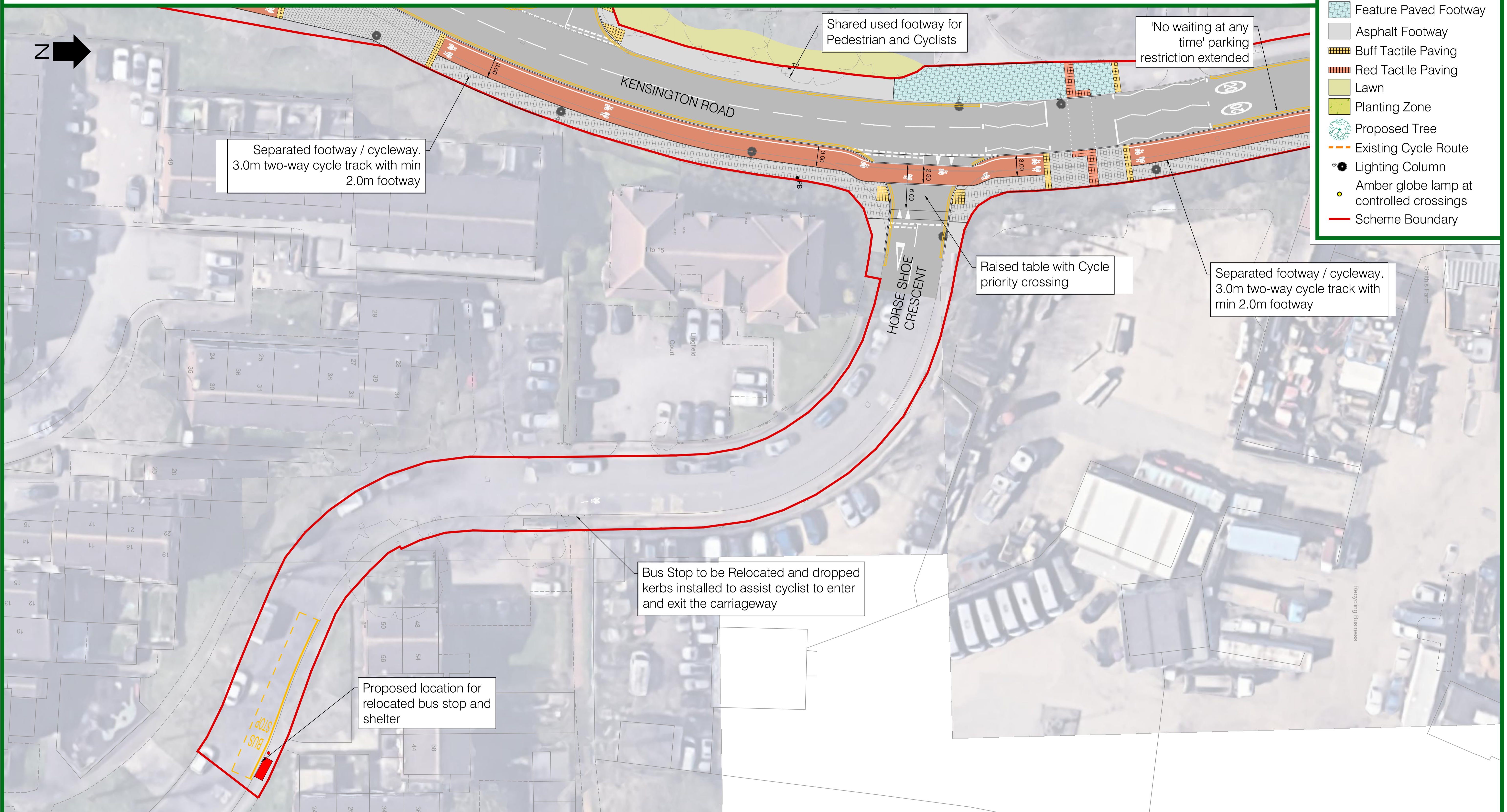


**Ealing**  
[www.ealing.gov.uk](http://www.ealing.gov.uk)

# GENERAL ARRANGEMENT PLAN

CONS-100-08-R2

- LEGEND**
-  Asphalt Carriageway
  -  Red Asphalt Cycle Track
  -  Flag Paved Footway
  -  Feature Paved Footway
  -  Asphalt Footway
  -  Buff Tactile Paving
  -  Red Tactile Paving
  -  Lawn
  -  Planting Zone
  -  Proposed Tree
  -  Existing Cycle Route
  -  Lighting Column
  -  Amber globe lamp at controlled crossings
  -  Scheme Boundary






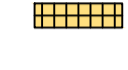
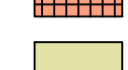



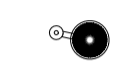





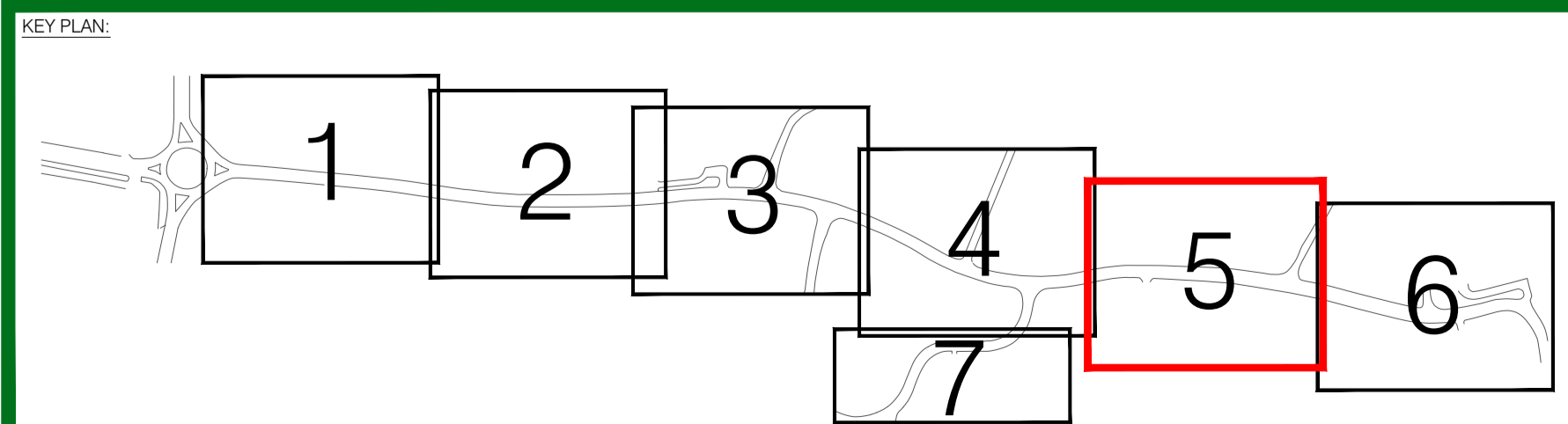
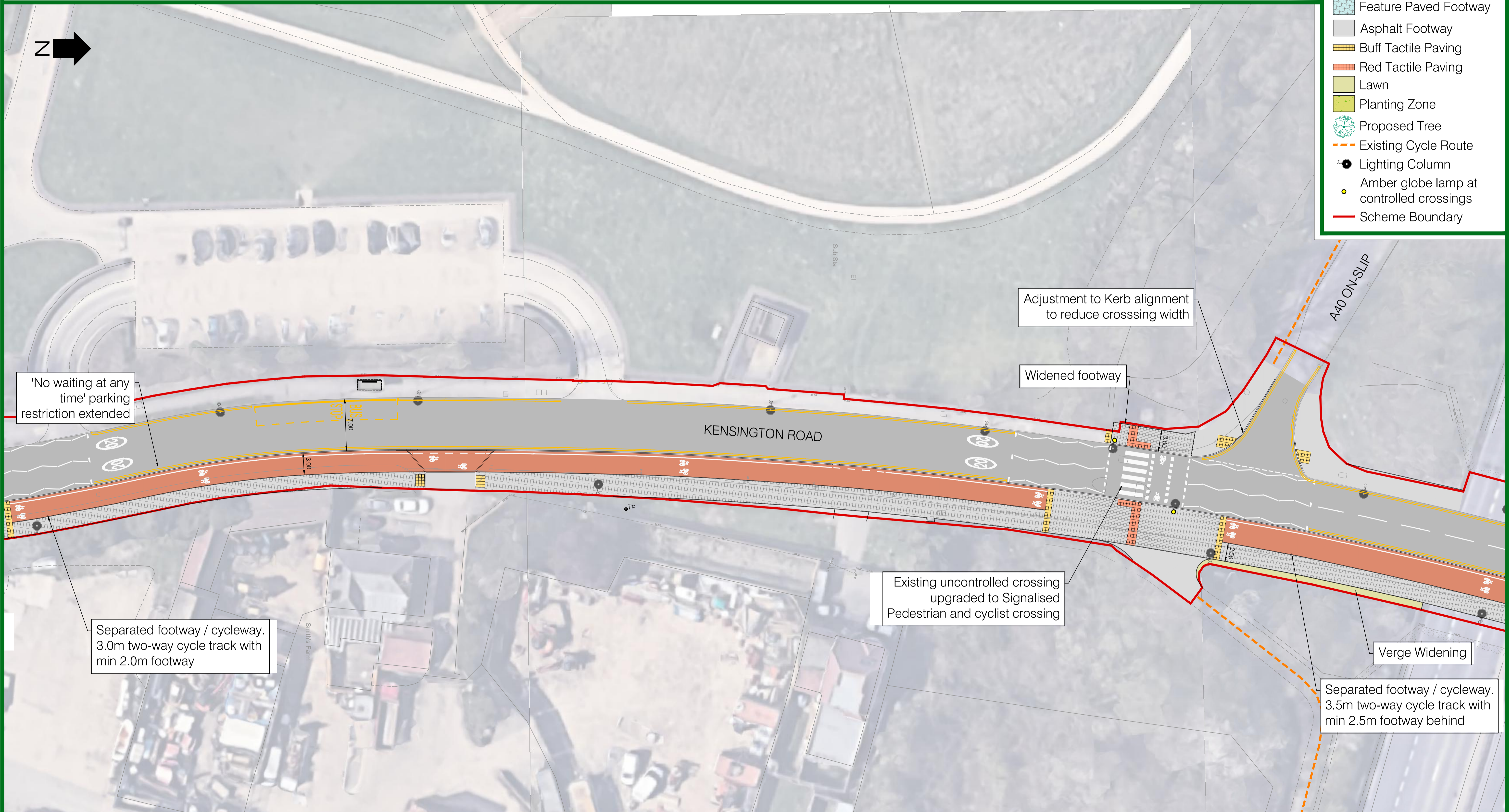
**VISIONS FOR NORTHOLT**  
KENSINGTON ROAD IMPROVEMENTS

**PROJECT CENTRE**  **Ealing**  
[www.ealing.gov.uk](http://www.ealing.gov.uk)

# GENERAL ARRANGEMENT PLAN

CONS-100-05-R2

- LEGEND**
-  Asphalt Carriageway
  -  Red Asphalt Cycle Track
  -  Flag Paved Footway
  -  Feature Paved Footway
  -  Asphalt Footway
  -  Buff Tactile Paving
  -  Red Tactile Paving
  -  Lawn
  -  Planting Zone
  -  Proposed Tree
  -  Existing Cycle Route
  -  Lighting Column
  -  Amber globe lamp at controlled crossings
  -  Scheme Boundary



**VISIONS FOR NORTHOLT**  
KENSINGTON ROAD IMPROVEMENTS

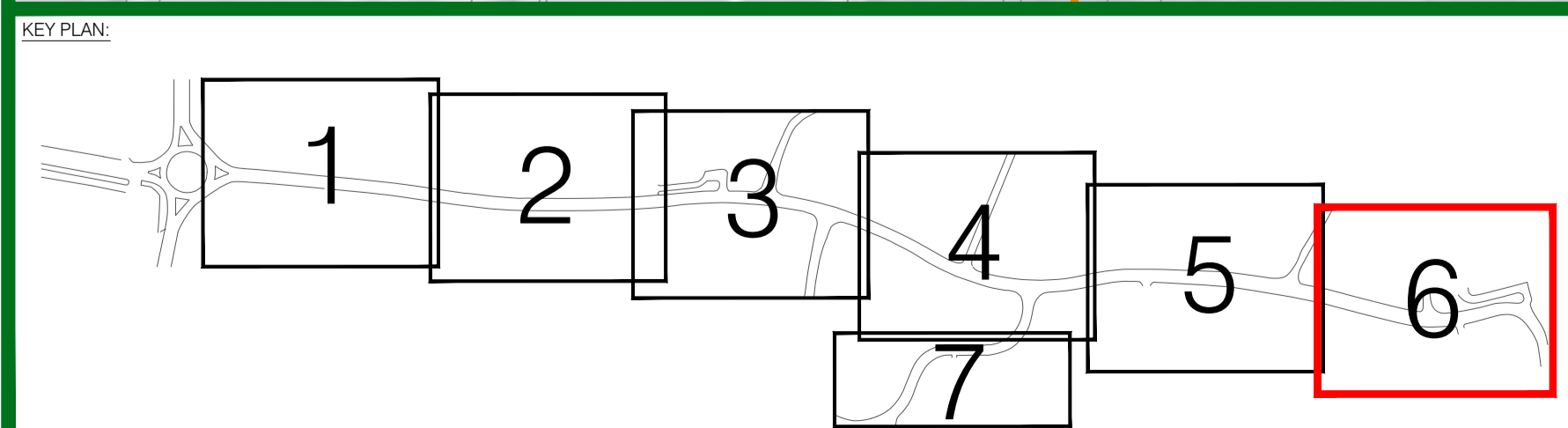
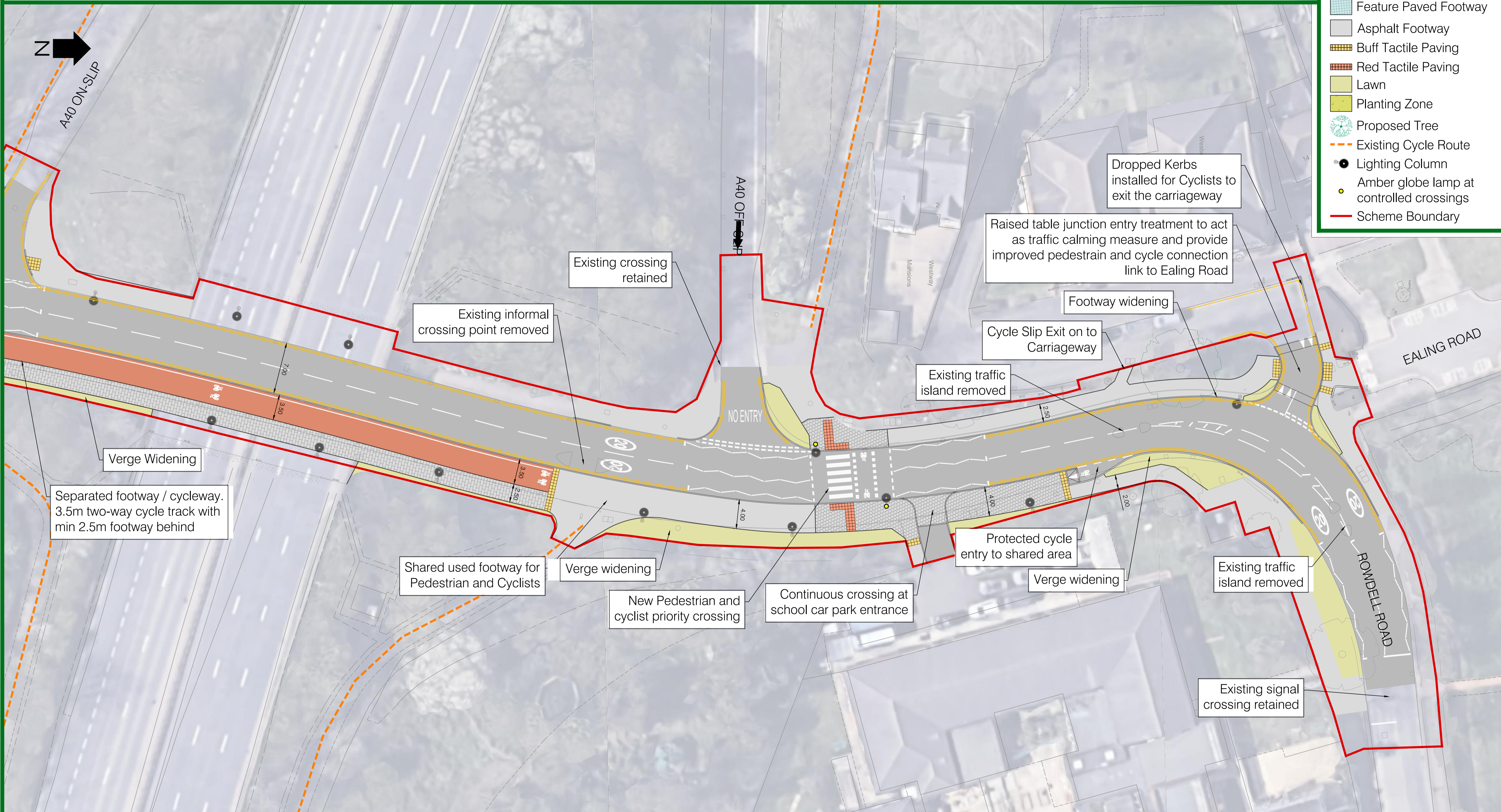
**PROJECT CENTRE**  **Ealing**  
[www.ealing.gov.uk](http://www.ealing.gov.uk)

# GENERAL ARRANGEMENT PLAN

CONS-100-06-R2

### LEGEND

- Asphalt Carriageway
- Red Asphalt Cycle Track
- Flag Paved Footway
- Feature Paved Footway
- Asphalt Footway
- Buff Tactile Paving
- Red Tactile Paving
- Lawn
- Planting Zone
- Proposed Tree
- Existing Cycle Route
- Lighting Column
- Amber globe lamp at controlled crossings
- Scheme Boundary



## VISIONS FOR NORTHOLT

### KENSINGTON ROAD IMPROVEMENTS

## PROJECT CENTRE

**Ealing**  
[www.ealing.gov.uk](http://www.ealing.gov.uk)